






















## Clayhill Wood

is a steep slope of semi-natural ancient woodland stretching up to the golf course and down to Rivacre Brook at the bottom. The stretch of path passing through the wood is one of the best to get a glimpse of the kingfishers racing along the water course.

### Fairways Meadow

is a large area of grassland that originally was part of a traditional hay meadow until it was bought by the council and integrated into the golf course. In the late 1980s the area became part of the country park and is now being managed to diversify the wildflower species.

- |  |   |   |   |
|--|---|---|---|
|  Access Point                       |  Bridge        |  Woodland              |  Rivacre Brook           |
|  Ranger Cabin/<br>Information point |  Steep slope   |  Scrub/young trees     |  Stream/ditch            |
|  Building                           |  Picnic table  |  Short mown grass      |  Main Footpath           |
|  Car park                           |  Bench         |  Meadow                |  Unsurfaced footpath     |
|  |  Bog waste bin |  Trees/scattered trees |  Ellesmere Port Greenway |
|  |   |  Pond                  |  Road                    |

Ellesmere Port  Greenway